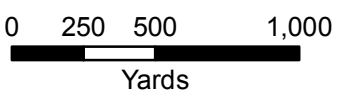


 **Ward 7**

1 inch equals 2,000 feet



DATA DISCLAIMER:
 All information that is provided on this map is believed to be correct. However, no liability is assumed by the City of Gulfport for errors in substance or form of any of the materials published on this map. The Division of GIS, City of Gulfport, provides the information represented on this map as a service to the community and makes every effort possible to provide quality information. However, no claims, promises, or guarantees about the accuracy, completeness or adequacy of the information contained on this map are expressed or implied. Not for resale.






















PROJECTION: All data are in Mississippi State Plane East feet using the North American Datum of 1983.

FILE NAME: Ward_Template.mxd

PRODUCED: 01-15-09

CONTACT:
 Division of GIS, City of Gulfport
 (228) 868-2179, GIS@ci.gulfport.ms.us

Legend

 Ward 1	 Voting Polls	 Interstate Highway
 Ward 2	 Precincts	 Principle Arterial
 Ward 3	 Corporate Limit	 Minor Arterial
 Ward 4	 Railroad	 Collector
 Ward 5	 Airport	 Minor/Residential
 Ward 6	 Water	 Access Ramp
 Ward 7		 Military
		 Alley